

















# City Commission Approved Contamination & Known Contamination Sites

**Notes:**

- 1) Sites that have notified the City of contamination. Contamination may be found in and around these areas.
- 2) All these boundaries are rough estimates of where contamination may be. Use this map only as a general reference for where contamination may be found.
- 3) Properties that are colored have been placed under the groundwater protection ordinance by the City Commission.

- 1) 1487 Whitehall - Wesco Station #2
- 2) 1222 Holton - Zephyr Inc

-  Underground Storage Tank Leakage
-  Rough Estimate Boundaries
- Groundwater\_Ordinance**
-  <all other values>
- Name**
-  Admiral Petroleum
-  Brunswick
-  Gene's
-  Lakeview Mart Facility
-  Lemmen
-  Michcon
-  Mobil Oil Pipeline
-  Nordco
-  Port City Paints
-  Shawwalker
-  Speedway
-  Verplank
-  Wesco



400 Meters NE of  
Shoreline Dr & Terrace

Contamination on all streets and  
alleys of the DMDC site.

